


Public Meeting

Traffic Safety Community Dialogue

Wednesday, September 7, 2016



6:30pm to 8:00pm

Donald Fire Hall
20909 Feller St.



Hosted By:

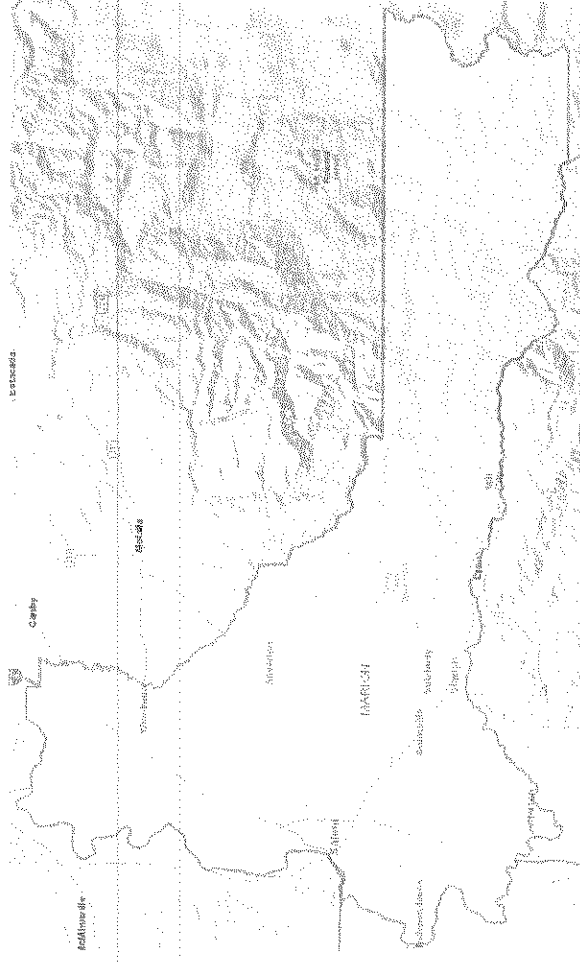
Aurora Rural Fire Protection District and
Sheriff's Citizen's Advisory Council: Greg Leo
Marion County Commissioner Kevin Cameron
Marion County Sheriff's Office: Sheriff Jason Myers and
Commander Eric Hlad
Aurora Rural Fire Protection District: Chief Rod Yoder and
Operations Chief Greg Dyke
Marion County Public Works: Director Alan Haley
Donald City Manager Heidi Bell



Agenda:

1. Introductions.
2. Review of Traffic Fatalities, Serious Accidents and Locations.
3. Traffic Safety and Enforcement Solutions.
4. Road, Signage and other Safety Solutions.
5. Urban Development and Planning Issues.
6. What Can Citizens Do?
7. Follow-Up/Next Meeting.

Marion County Sheriff's Office



362,000 Population
1,182.33 Square Miles

Traffic Safety Concerns North Marion County 2016



Traffic Crashes - Past 36 Months



Single Accident



Repeat Locations



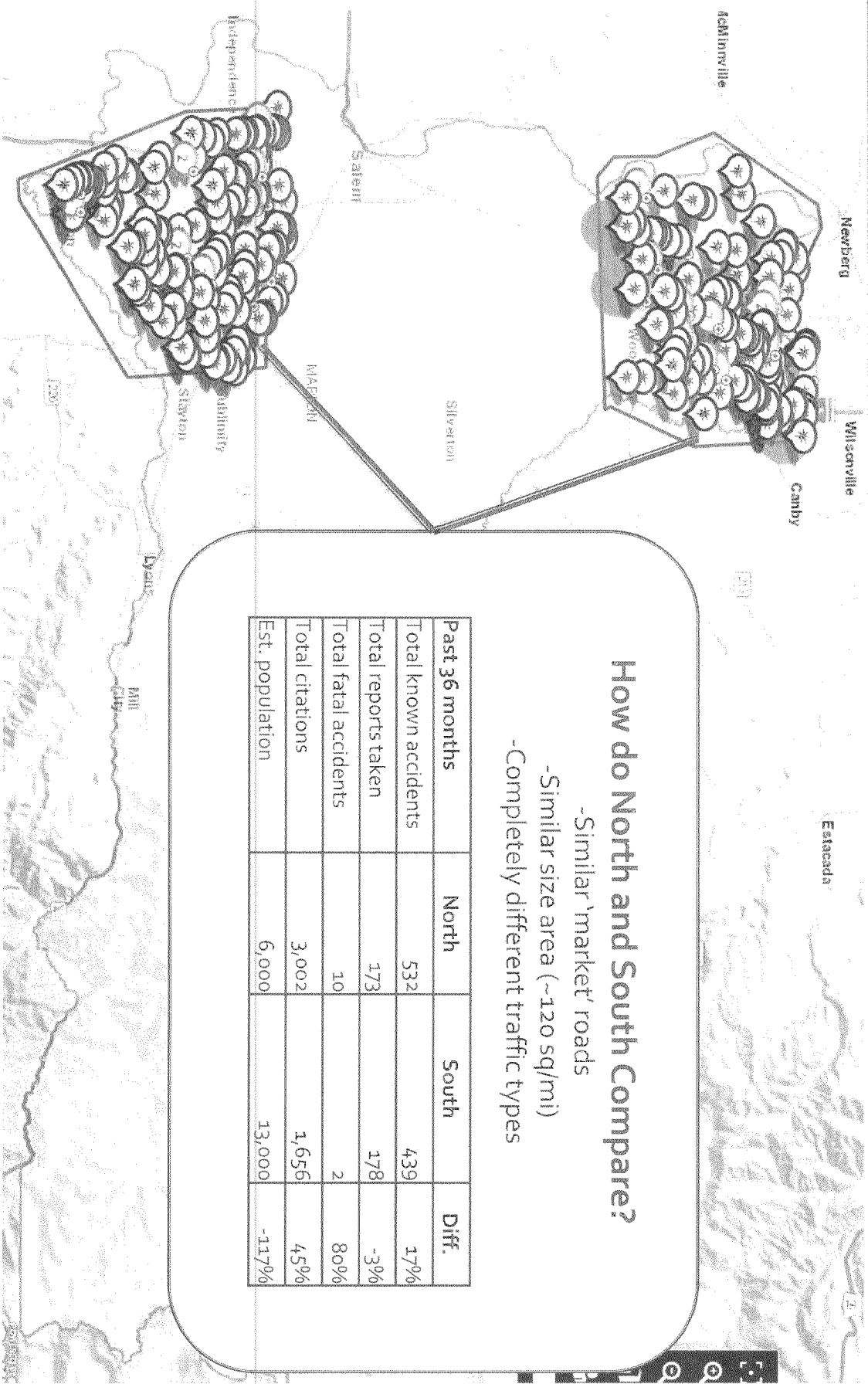
Fatal Accident

- 532 Known Accidents
- 173 Involved a Report
- 10 Fatal Accidents
- 11 Total Fatalities

North Marion County

VS.

South Marion County



How do North and South Compare?

- Similar 'market' roads
- Similar size area (~120 sq/mi)
- Completely different traffic types

Past 36 months	North	South	Diff.
Total known accidents	532	439	17%
Total reports taken	173	178	-3%
Total fatal accidents	10	2	80%
Total citations	3,002	1,656	45%
Est. population	6,000	13,000	-117%

Citation Data -- Past 36 Months

North Marion County vs. South Marion County

North Top 7 Cites:

- * Violation of basic rule: 11-20 mph excess
- * Exceed speed limit: 11-20 mph excess
- * Failure to obey traffic control device
- * Failure to carry proof of liability insurance
- * Violation of basic rule: 21-30 mph excess
- * Unlawful use of mobile communication device-
distracted driving
- * Exceed speed limit: 21-30 mph excess


- 3,002 Total Citations
- Top Recorded Speed: 156mph
- Average Speed over 55mph: 72.56mph

South Top 7 Cites:

- * Violation of basic rule: 11-20 mph excess
- * Failure to obey traffic control device
- * Exceed speed limit: 11-20 mph excess
- * Violation of basic rule: 21-30 mph excess
- * Driving while suspended
- * Failure to use seatbelt
- * Operation without required lighting equipment

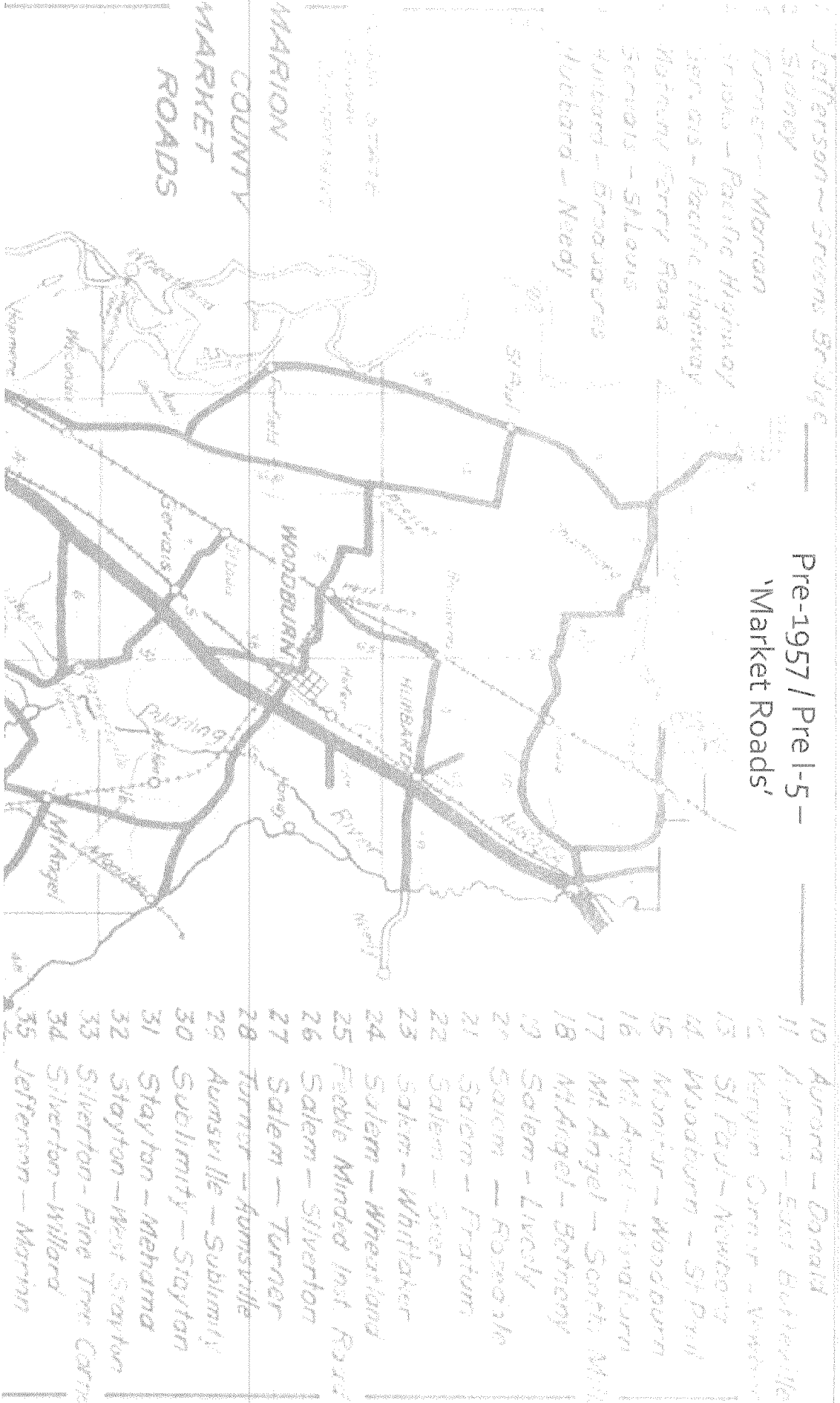
- 1,656 Total Citations
- Top Recorded Speed: 120mph
- Average Speed over 55mph: 71.54mph

North Marion County Fatal Crash Contributors



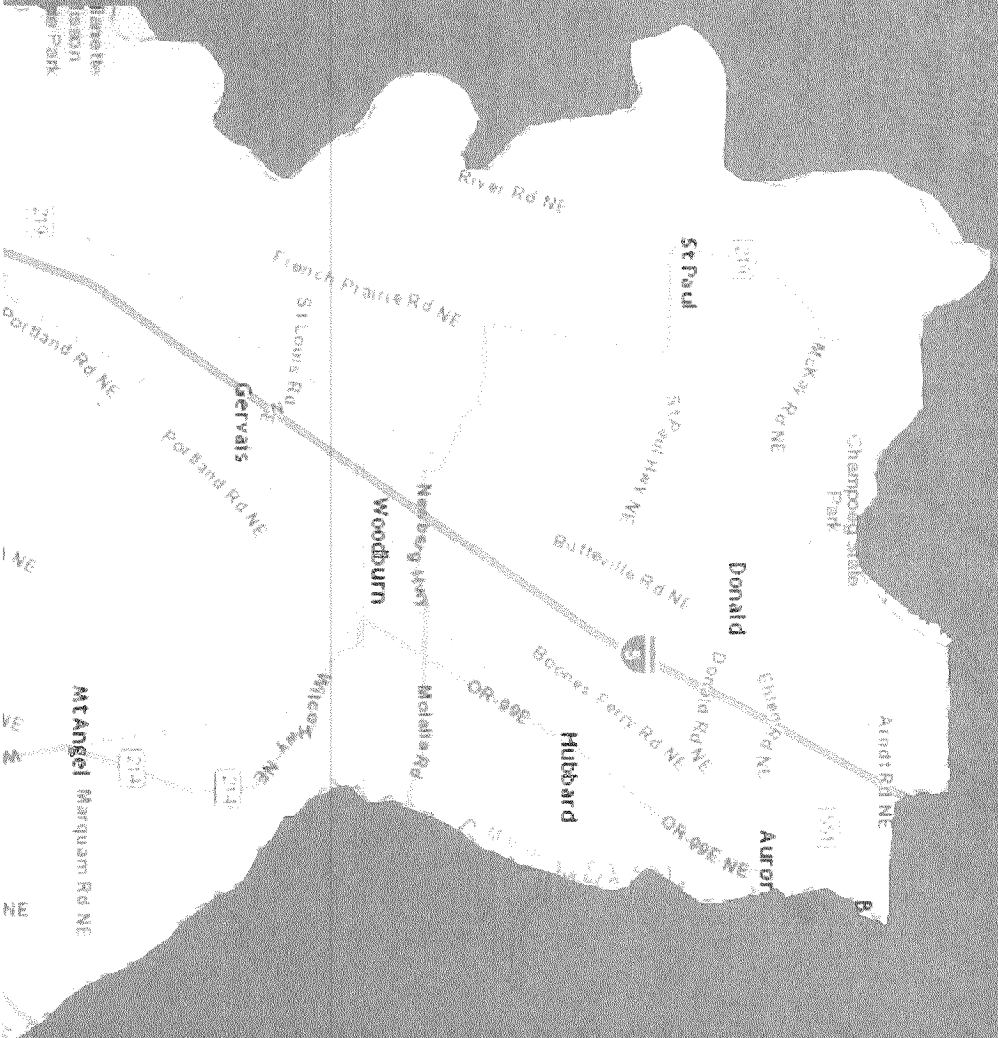
90% involved failure to maintain lane, or, failure to obey a traffic control device

History of Area Roads

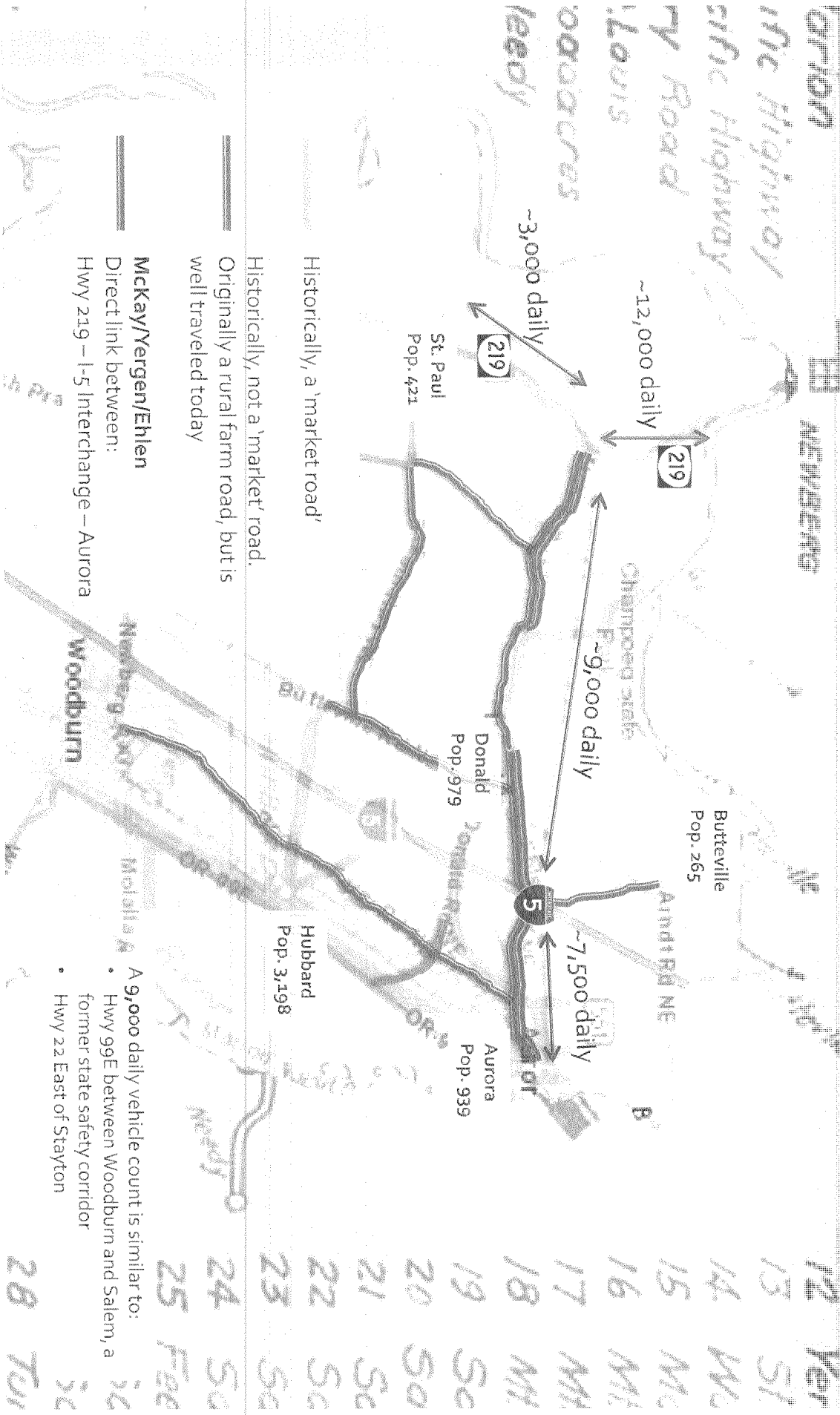


History of Area Roads

Today



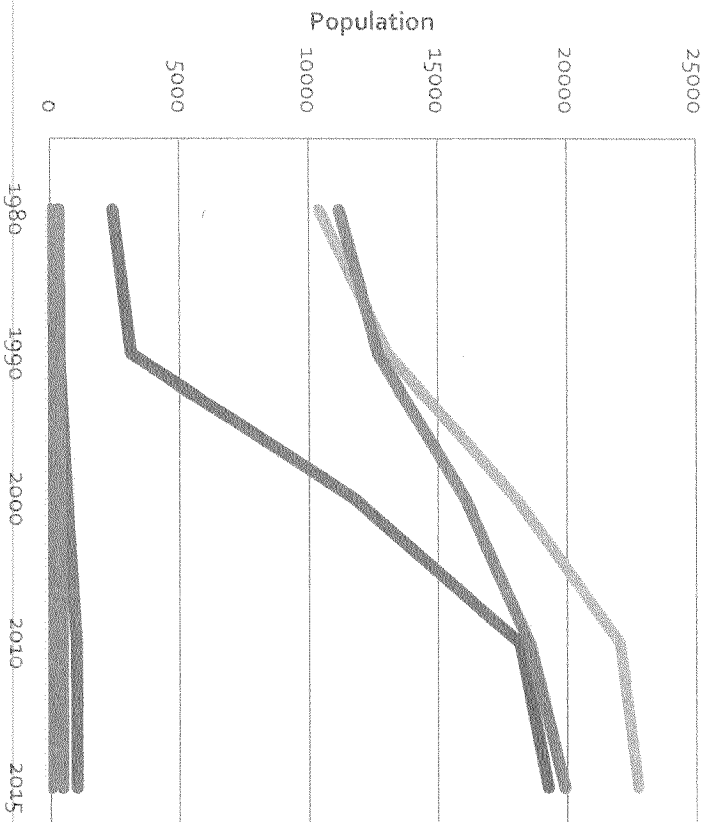
Mckay/Vergen/Ehlen History vs. Usage



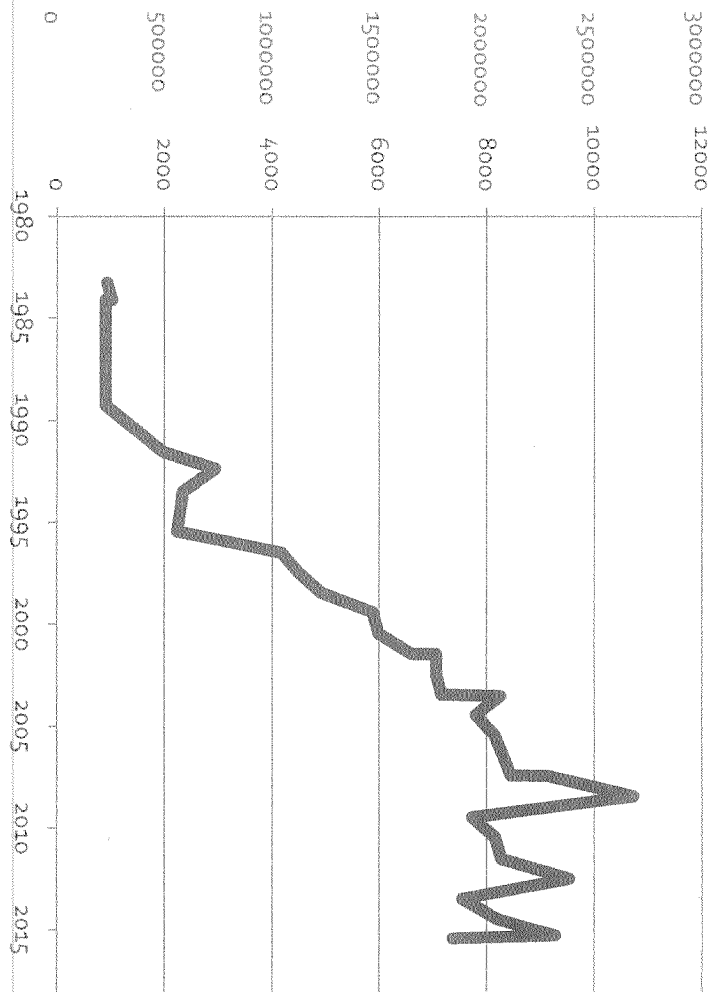
12	Ver
13	ST
14	WV
15	MC
16	MT
17	MT
18	MT
19	SC
20	SO
21	SC
22	SC
23	SC
24	SC
25	FA
26	TO

Population Growth vs. Daily Traffic


Population Growth



Mckay/Yergen/Ehlen Daily Traffic Count



Total Crashes – Past 36 Months




Marion County Sheriff's Office

EDUCATION

ENGINEERING

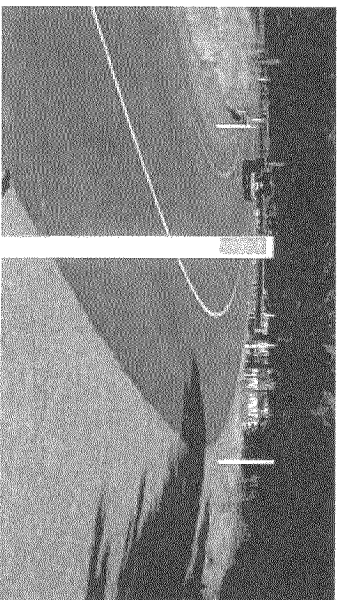
ENFORCEMENT



Marion County Sheriff's Office Education-Engineering-Enforcement

ENGINEERING

- Collaboration
- Marion County Public Works
- Oregon Department of Transportation
 - Local Law Enforcement
- Oregon State Sheriffs' Association



Marion County Sheriff's Office Education-Engineering-Enforcement

ENFORCEMENT

- Traffic Safety Team
- CRASH Team
- Data Driven Enforcement
- Truck Inspections
- DUI Enforcement

